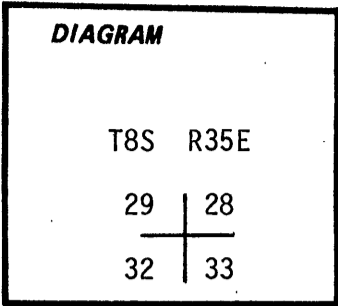


CERTIFIED RECORD OF LAND CORNER MONUMENTATION

History of original corner establishment:

Original survey by Herman D. Gradon, Contract No. 499, 1884. Set a granite stone 18x12x10 ins. 12 ins. in ground for corner to secs. 28, 29, 32 and 33 marked with 1 notch on S. and 4 notches on E. edges. From which:

- A Tamarack 30 ins. dia. bears N40°E 95 lks. dist. marked T8S R35E S28 BT;
- A Pine 6 ins. dia. bears S68°E 30 lks dist. marked T8S R35E S33 BT.
- A Pine 20 ins. dia. bears S10°W 22 lks. dist. marked T8S R35E S32 BT;
- A Pine 18 ins. dia. bears N65°W 12 lks. dist. marked T8S R35E S29 BT.



Description of corner evidence found:

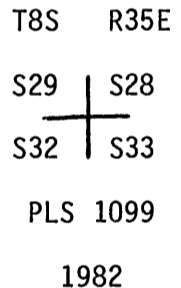
The original corner monument, a granite stone 18"x12"x8", lying loose on top of the ground with 4 faint notches visible on an edge, and original BT's:

- An orig. 30" now 30" Tamarack, alive with scribing "28" visible on a partially healed blaze,(blaze faces south).
- An original 20" Pine, now a 20" Ponderosa Pine snag, 15' tall, rotten, with scribing "T8S R35E S32" visible on an unhealed face.
- And an original 18" Pine, now an 18" Ponderosa Pine snag, with scribing "T8S R35E S329 BT" visible on an unhealed blaze,
- The original S.E. bearing tree has disappeared.

Description of monument and accessories | established to perpetuate the original location of this corner:

At the corner point, determined by reference to the remaining original bearing trees,

We set a 2"x30" Galvanized Iron Pipe, 25" in the ground with original corner stone buried alongside and brass cap attached marked:



From Which:

- The remaining original BT's: A 30" Tamarack bears N40°E 61.8 ft. (60.8 ft. to face, 62.7 ft. on slope)
- A 20" P. Pine snag bears S10°W 15.3 ft., (14.5 ft. to face)
- And an 18" P. Pine snag bears N65°W 8.7 feet (7.9 ft. to face)

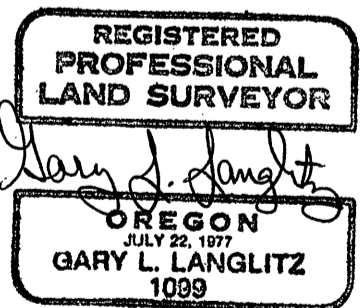
We mark new BT's as follows:

- A 6" Tamarack (Western Larch) scribed "T8S R35E S33 BT" on a double blaze, bears S82°E 18.3 ft.
- A 12" Tamarack (Western Larch), scribed "T8S R35E S32 BT" on a double blaze, bears S4°W 35.8 ft.
- And a 12" Tamarack (Western Larch) scribed "T8S R35E S29 BT" on a double blaze bears N14°W 34.6 ft.

Attached brass washer, mkd. "LS 1099" to lower blaze of new BT's.

Corner location established and perpetuated in accordance with Umatilla National Forest Cadastral Contract No. 53-04R3-2-01275. Magnetic Compass (18° East Declination) and steel tape. October 20, 1982

Witnesses: Gary Langlitz
Greg Orton
Art Steffen



Office of Surveyor County of Grant
 State of Oregon I hereby certify that the within instrument was filed in this office
 for record on the 2 day of Feb, 1983
Robert D. Bazett by _____
 (COUNTY OFFICIAL) (DEPUTY)